


# Rhode Island Ocean Special Area Management Plan (SAMP)









73°0'W 72°30'W 72°0'W 71°30'W 71°0'W 70°30'W 70°0'W


**Map Key**

 OceanSAMP Study Area

**Regional Bathymetry**

**Depth (m)**

-  < -200
-  -200
-  -150
-  -100
-  -80
-  -60
-  -40
-  -20



**Miles**

0 5 10 15 20




**Kilometers**

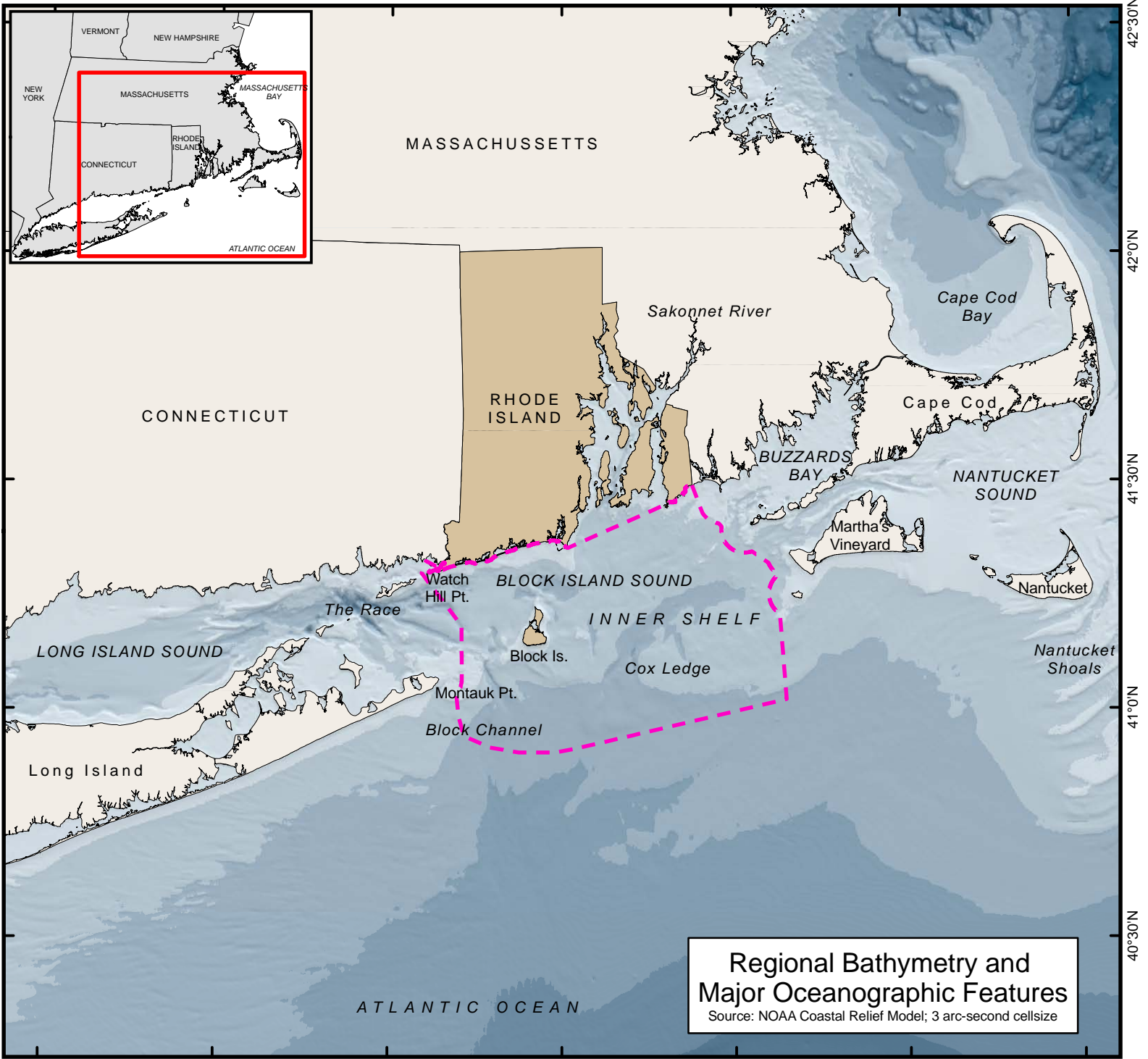
0 10 20 30 40

Coordinate System:  
 Projection: RI Stateplane  
 Units: Feet  
 FIPS Zone: 3800  
 Datum: NAD83

For Project Background Information:  
<http://seagrant.gso.uri.edu/oceansamp>

For Project Map and Data Products:  
[http://www.narrbay.org/d\\_projects/oceansamp](http://www.narrbay.org/d_projects/oceansamp)



42°30'N  
42°0'N  
41°30'N  
41°0'N  
40°30'N

**Regional Bathymetry and Major Oceanographic Features**  
 Source: NOAA Coastal Relief Model; 3 arc-second cellsize